


REV. A  
DRAWING No. TC8762/003



FOR DETAILS OF PEDESTRIAN/CYCLE ROUTE (LINK TO GROSVENOR BRIDGE ROAD) IMPROVEMENTS SEE Drwg. TC8762/006




CONTINUED ON Drwg. TC8762/002

CONTINUED BELOW

KEY:

- TOWPATH RESURFACING
- LINK TO GROSVENOR BRIDGE RESURFACING
- CHAINAGE REF. LINE ON CANAL BANK

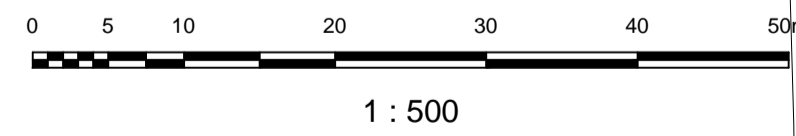
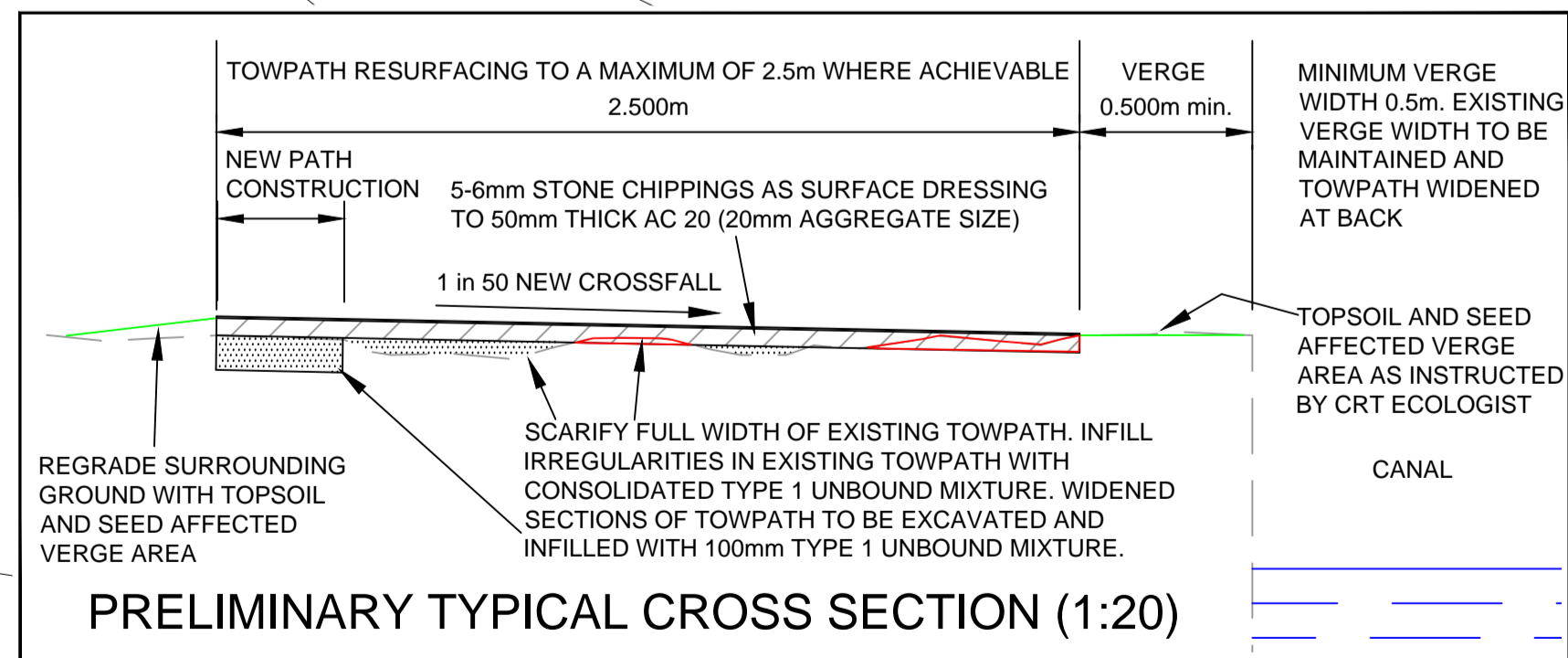
- GENERAL NOTES:
- WIDTH OF EXISTING GRASS VERGE AT CANAL EDGE TO BE RETAINED AT EXISTING WIDTH - ALL WIDENING OF TOWPATH TO BE UNDERTAKEN ALONG REAR EDGE.
  - LOCATIONS FOR NEW 'SHARE THE SPACE' SIGNS AND ANY OTHER ASSOCIATED SIGNAGE TO BE AGREED ON SITE.
  - LAYOUT BASED ON 1:2500 ORDNANCE SURVEY MAPS. FINAL SETTING OUT OF PATH WORKS TO BE AGREED ON SITE WITH CRT PROJECT MANAGER PRIOR TO COMMENCEMENT.



CONTINUED ABOVE



CONTINUED ON Drwg. TC8762/004



ISSUED FOR INFORMATION

<p>STEVE FROGGATT, BSc. (Hons) C.Eng MICE MCIHT DESIGN &amp; PROJECTS MANAGER ENVIRONMENTAL SERVICES</p>	PRODUCED BY	SCHEME TITLE	DRAWING TITLE	DATE	DRAWN BY	APPROVED BY
	DESIGN AND PROJECTS	KENNET AND AVON CANAL TOWPATH RESURFACING	GENERAL ARRANGEMENT CHAINAGE 1050 TO 1650 (Sheet 2 of 4)	JUN 2015	TRH	SJF
				SCALE 1:500@A1	CHECKED SRC	
				CLIENT REF.	KENNET AND AVON CANAL TOWPATH RESURFACING G.A. Ch 1050 to 1650 (Sheet 2 of 4)	
				DRAWING No.	TC8762/003	REV. A